



HDD-272, Phase III - Near JP Chowk  
Ring Road No.-2, Kabir Nagar, Raipur (C.G.) - 492099  
Ph : 0771 - 4027777 | Email : ultimatenviro@gmail.com

Recognized by Ministry of Environment Forest and Climate Change under EP act 1986

<i>to Name &amp; Address Of The Customer</i>		<b>Report No</b>	UES/TR/21-22/09764	
<b>To, HINDALCO INDUSTRIES LIMITED, KATHAUTIA OPEN CAST COAL MINES, POST - NAUDIHA, P.S. PANDWA, DALTONGANJ, DISTT.- PALAMU (JH)</b>		<b>Lab Ref No</b>	UES/21-22/W/15694	
		<b>Date Of Sampling</b>	27/01/2022	
		<b>Date Of Receipt</b>	27/01/2022	
		<b>Date Of Report</b>	31/01/2022	
		<b>Date Of Analysis</b>	<b>Start: 27/01/2022</b>	<b>End: 31/01/2022</b>
<b>SAMPLE DETAILS</b>				
<b>Sampling Location</b>	1. SECURITY BAIRCK 2. SIKKS VILLAGE 3. BATSARA VILLAGE	<b>Customer Ref. No. &amp; Date</b>	K/PO/SRV/2122/0058, DATE: 30-SEP-2021	
<b>Monitoring For</b>	Piezometer Ground Water Depth	<b>Sample Condition At Receipt</b>	Ok	
<b>Sample Collected By</b>	Laboratory Chemist			

## TEST REPORT

SR. NO.	LOCATION	LATITUDE	LONGITUDE	UNIT	RESULT (DEPTH/BELOW GROUND WATER LEVEL)
1	NEAR SECURITY BARRAK	24°01'10.28"N	84°05'18.88"E	METER	2.43
2	NEAR SIKKA VILLAGE	24°06'54.88"N	84°05'34.33"E	METER	3.28
3	NEAR BATSARA VILLAGE	24°06'52.49"N	84°05'41.49"E	METER	7.14

**Note: BGWL –Below Ground Water Level.**

**REMARKS: RESULTS ARE AS ABOVE**

### Terms & conditions

- > The report for publication, arbitration or as legal dispute is forbidden.
- > Test sample will be retained for 15 days after issue of test report unless otherwise agreed with customer.
- > This is for information as the party has asked for above test(s) only.

 <b>REVIEWED BY</b>		For ULTIMATE ENVIROLYTICAL SOLUTIONS  <b>AUTHORIZED SIGNATORY</b>
---	---	--

-----End of the test report-----



HDD-272, Phase III - Near JP Chowk  
Ring Road No.-2, Kabir Nagar, Raipur (C.G.) - 492099  
Ph : 0771 - 4027777 | Email : ultimatenviro@gmail.com

Recognized by Ministry of Environment Forest and Climate Change under EP act 1986

<i>to Name &amp; Address Of The Customer</i>		<b>Report No</b>	UES/TR/21-22/09829
<b>To, HINDALCO INDUSTRIES LIMITED, KATHAUTIA OPEN CAST COAL MINES, POST - NAUDIHA, P.S. PANDWA, DALTONGANJ, DISTT.- PALAMU (JH)</b>		<b>Lab Ref No</b>	UES/21-22/W/15759
		<b>Date Of Sampling</b>	11/02/2022
		<b>Date Of Receipt</b>	11/02/2022
		<b>Date Of Report</b>	18/02/2022
		<b>Date Of Analysis</b>	Start:11/02/2022      End:18/02/2022
<b>SAMPLE DETAILS</b>			
<b>Sampling Location</b>	1. SECURITY BAIRCK 2. SIKKS VILLAGE 3. BATSARA VILLAGE	<b>Customer Ref. No. &amp; Date</b>	K/PO/SRV/2122/0058, DATE: 30-SEP-2021
<b>Monitoring For</b>	Piezometer Ground Water Depth	<b>Sample Condition At Receipt</b>	Ok
<b>Sample Collected By</b>	Laboratory Chemist		

<b>TEST REPORT</b>					
SR. NO.	LOCATION	LATITUDE	LONGITUDE	UNIT	RESULT (DEPTH/BELOW GROUND WATER LEVEL)
1	NEAR SECURITY BARRAK	24°01'10.28"N	84°05'18.88"E	METER	4.82
2	NEAR SIKKA VILLAGE	24°06'54.88"N	84°05'34.33"E	METER	6.42
3	NEAR BATSARA VILLAGE	24°06'52.49"N	84°05'41.49"E	METER	8.26

Note: BGWL –Below Ground Water Level.

**REMARKS: RESULTS ARE AS ABOVE**

**Terms & conditions**

- > The report for publication, arbitration or as legal dispute is forbidden.
- > Test sample will be retained for 15 days after issue of test report unless otherwise agreed with customer.
- > This is for information as the party has asked for above test(s) only.

 18/02/22 <b>REVIEWED BY</b>	 <b>ULTIMATE ENVIROLYTICAL SOLUTIONS</b> PHASE III, KABIR NAGAR RING ROAD NO. 2, RAIPUR (C.G.)	For <b>ULTIMATE ENVIROLYTICAL SOLUTIONS</b>  18/02/22 <b>AUTHORIZED SIGNATORY</b>
------------------------------------	--	--

-----End of the test report-----



HDD-272, Phase III - Near JP Chowk  
Ring Road No.-2, Kabir Nagar, Raipur (C.G.) - 492099  
Ph : 0771 - 4027777 | Email : ultimatenviro@gmail.com

Recognized by Ministry of Environment Forest and Climate Change under EP act 1986

<b>To,</b> <b>HINDALCO INDUSTRIES LIMITED,</b> <b>KATHAUTIA OPEN CAST COAL MINES,</b> <b>POST - NAUDIHA, P.S. PANDWA,</b> <b>DALTONGANJ, DISTT.- PALAMU (JH)</b>	Report No	UES/TR/21-22/09899	
	Lab Ref No	UES/21-22/W/15829	
	Date Of Sampling	14/03/2022	
	Date Of Receipt	14/03/2022	
	Date Of Report	21/03/2022	
	Date Of Analysis	Start:14/03/2022	End:21/03/2022
<b>SAMPLE DETAILS</b>			
Sampling Location	1. SECURITY BAIRCK 2. SIKKS VILLAGE 3. BATSARA VILLAGE	Customer Ref. No. & Date	K/PO/SRV/2122/0058, DATE: 30-SEP-2021
Monitoring For	Piezometer Ground Water Depth	Sample Condition At Receipt	Ok
Sample Collected By	Laboratory Chemist		

<b>TEST REPORT</b>					
SR. NO.	LOCATION	LATITUDE	LONGITUDE	UNIT	RESULT (DEPTH/BELOW GROUND WATER LEVEL)
1	NEAR SECURITY BARRAK	24°01'10.28"N	84°05'18.88"E	METER	5.38
2	NEAR SIKKA VILLAGE	24°06'54.88"N	84°05'34.33"E	METER	8.21
3	NEAR BATSARA VILLAGE	24°06'52.49"N	84°05'41.49"E	METER	11.24

Note: BGWL –Below Ground Water Level.

**REMARKS: RESULTS ARE AS ABOVE**

**Terms & conditions**

- > The report for publication, arbitration or as legal dispute is forbidden.
- > Test sample will be retained for 15 days after issue of test report unless otherwise agreed with customer.
- > This is for information as the party has asked for above test(s) only.

 21/03/22 <b>REVIEWED BY</b>	 <b>ULTIMATE ENVIROLYTICAL SOLUTIONS</b> PHASE-3, KABIR NAGAR RING ROAD, RAIPUR (C.G.)	For <b>ULTIMATE ENVIROLYTICAL SOLUTIONS</b>  21/03/22 <b>AUTHORIZED SIGNATORY</b>
------------------------------------	--	--

-----End of the test report-----



HDD-272, Phase III - Near JP Chowk  
Ring Road No.-2, Kabir Nagar, Raipur (C.G.) - 492099  
Ph : 0771 - 4027777 | Email : ultimatenviro@gmail.com

Recognized by Ministry of Environment Forest and Climate Change under EP act 1986

<i>to Name &amp; Address Of The Customer</i>		<b>Report No</b>	UES/TR/21-22/09704
<b>To, HINDALCO INDUSTRIES LIMITED, KATHAUTIA OPEN CAST COAL MINES, POST - NAUDIHA, P.S. PANDWA, DALTONGANJ, DISTT.- PALAMU (JH)</b>		<b>Lab Ref No</b>	UES/21-22/W/15634
		<b>Date Of Sampling</b>	27/12/2021
		<b>Date Of Receipt</b>	27/12/2021
		<b>Date Of Report</b>	31/12/2021
		<b>Date Of Analysis</b>	Start:27/12/2021      End:31/12/2021
<b>SAMPLE DETAILS</b>			
<b>Sampling Location</b>	1. SECURITY BAIRCK 2. SIKKS VILLAGE 3. BATSARA VILLAGE	<b>Customer Ref. No. &amp; Date</b>	K/PO/SRV/2122/0058, DATE: 30-SEP-2021
<b>Monitoring For</b>	Piezometer Ground Water Depth	<b>Sample Condition At Receipt</b>	Ok
<b>Sample Collected By</b>	Laboratory Chemist		

## TEST REPORT




SR. NO.	LOCATION	LATITUDE	LONGITUDE	UNIT	RESULT (DEPTH/BELOW GROUND WATER LEVEL)
1	NEAR SECURITY BARRAK	24°01'10.28"N	84°05'18.88"E	METER	1.78
2	NEAR SIKKA VILLAGE	24°06'54.88"N	84°05'34.33"E	METER	3.14
3	NEAR BATSARA VILLAGE	24°06'52.49"N	84°05'41.49"E	METER	6.28

Note: BGWL –Below Ground Water Level.

**REMARKS: RESULTS ARE AS ABOVE**

### Terms & conditions

- The report for publication, arbitration or as legal dispute is forbidden.
- Test sample will be retained for 15 days after issue of test report unless otherwise agreed with customer.
- This is for information as the party has asked for above test(s) only.

 <b>REVIEWED BY</b>		For ULTIMATE ENVIROLYTICAL SOLUTIONS  <b>AUTHORIZED SIGNATORY</b>
---	---	--

-----End of the test report-----